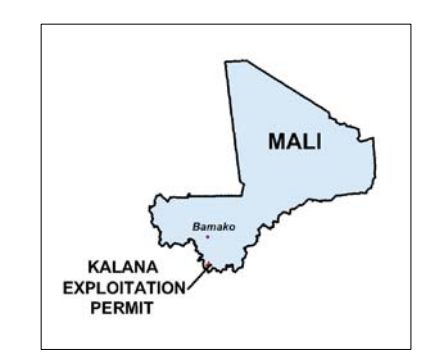
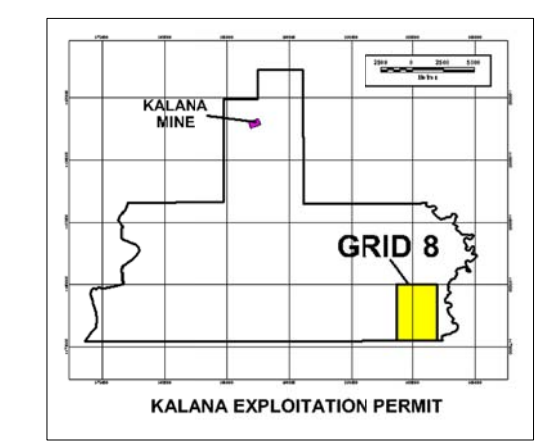

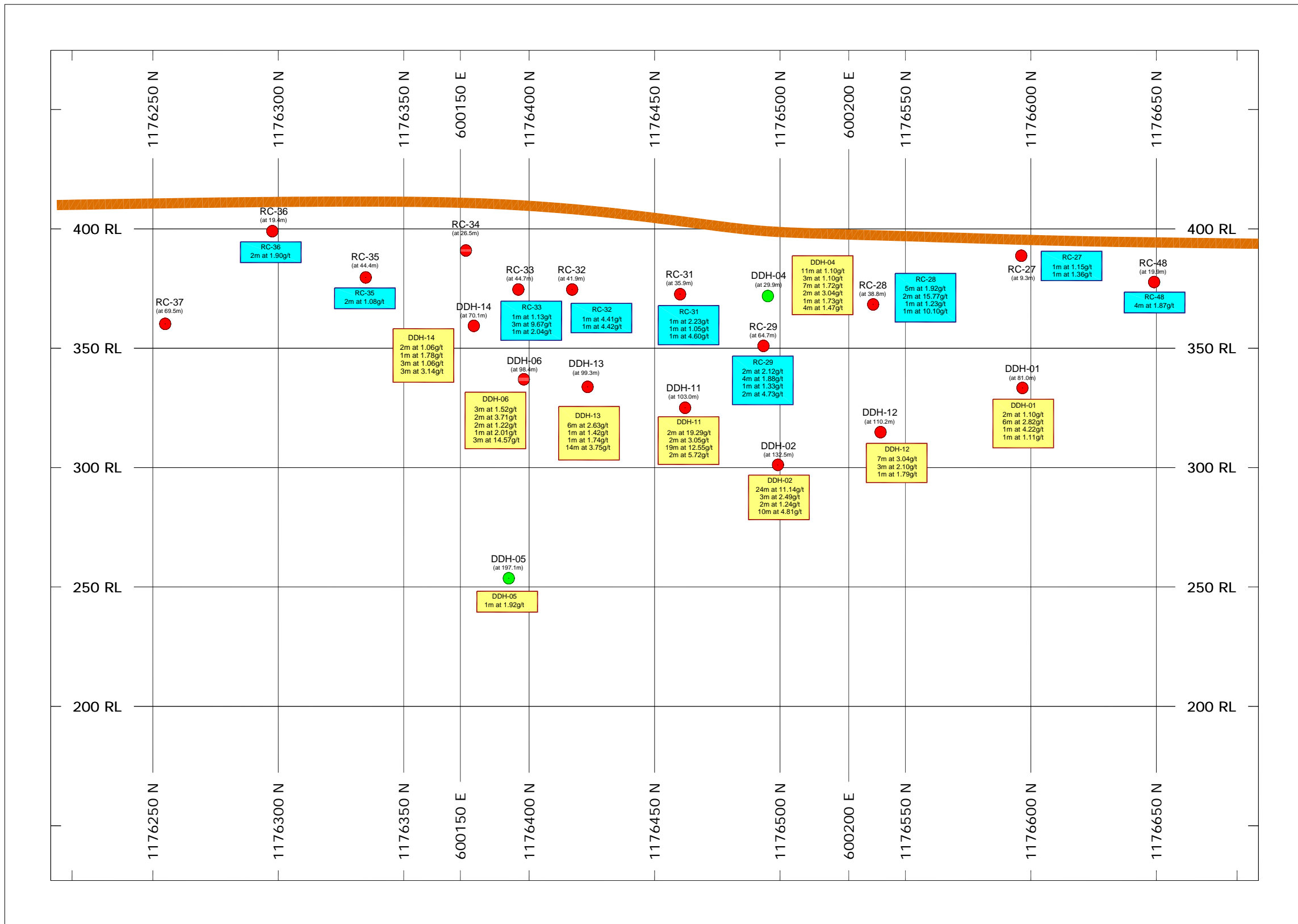


LONGITUDINAL SECTION ALONG THE DJIRILA MAIN ZONE, VIEWED TO WEST



- Hole drilled to N090°
- Hole drilled to N270°
- Approximate surface

Longitudinal section along the Djirila Main Zone showing drill hole pierce points on a generalised plane along the strike of mineralisation.