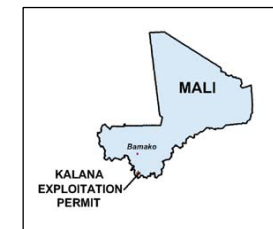
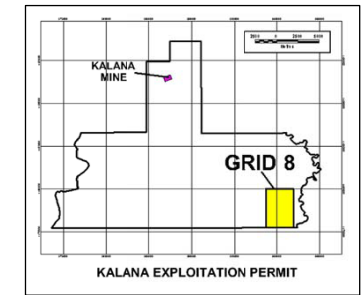
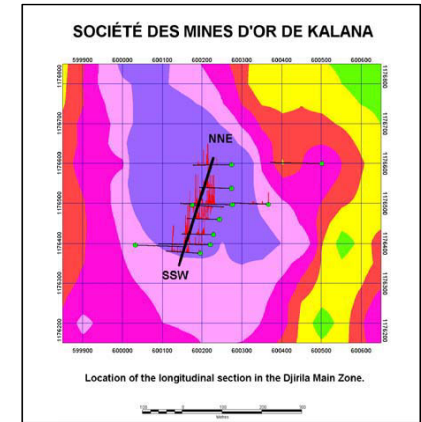
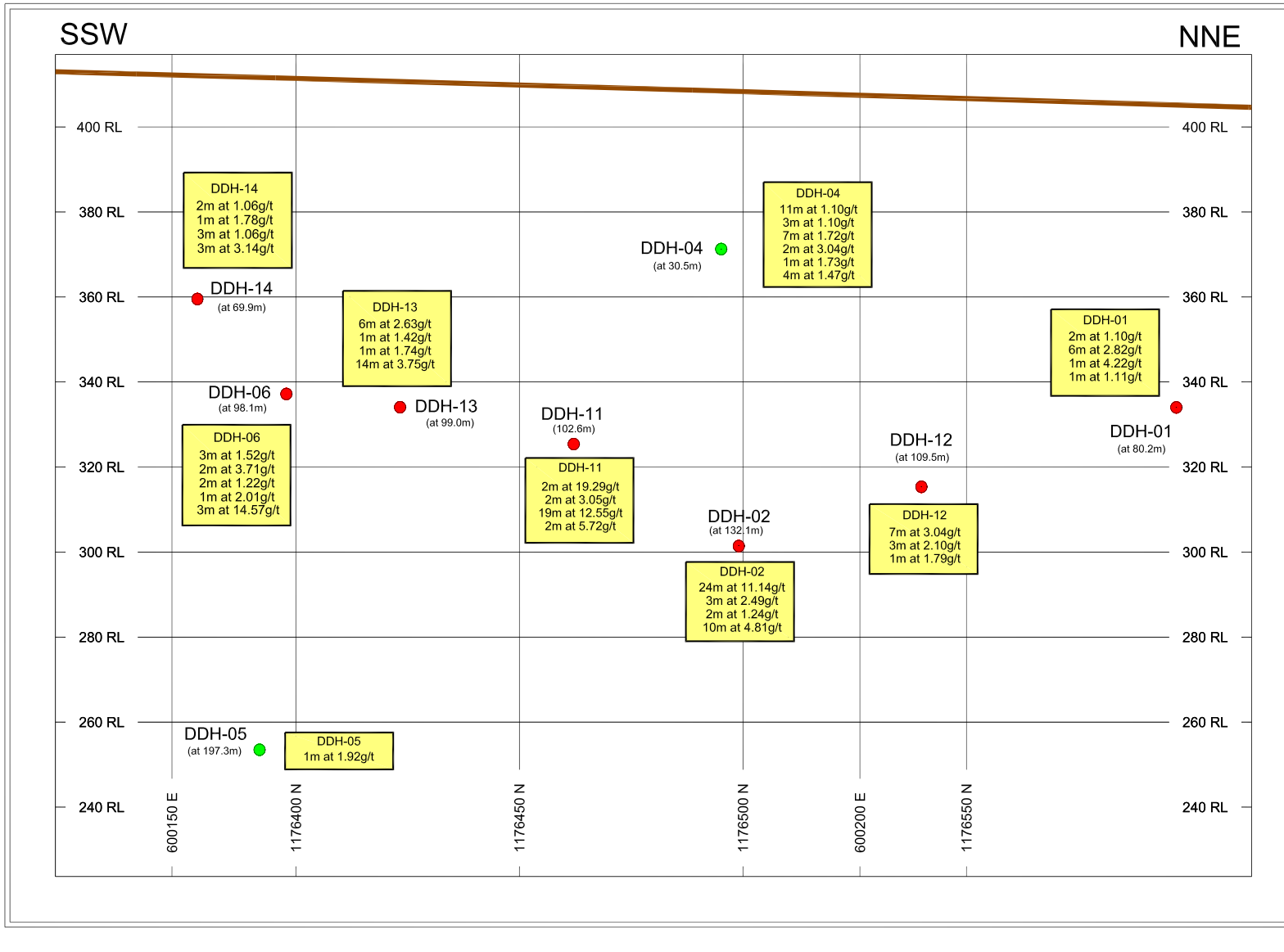


### LONGITUDINAL SECTION ALONG THE DJIRILA MAIN ZONE, VIEWED TO WEST



**FIGURE 3. Longitudinal section displaying the drill hole pierce-points on a generalised plane along the strike of mineralisation.**